

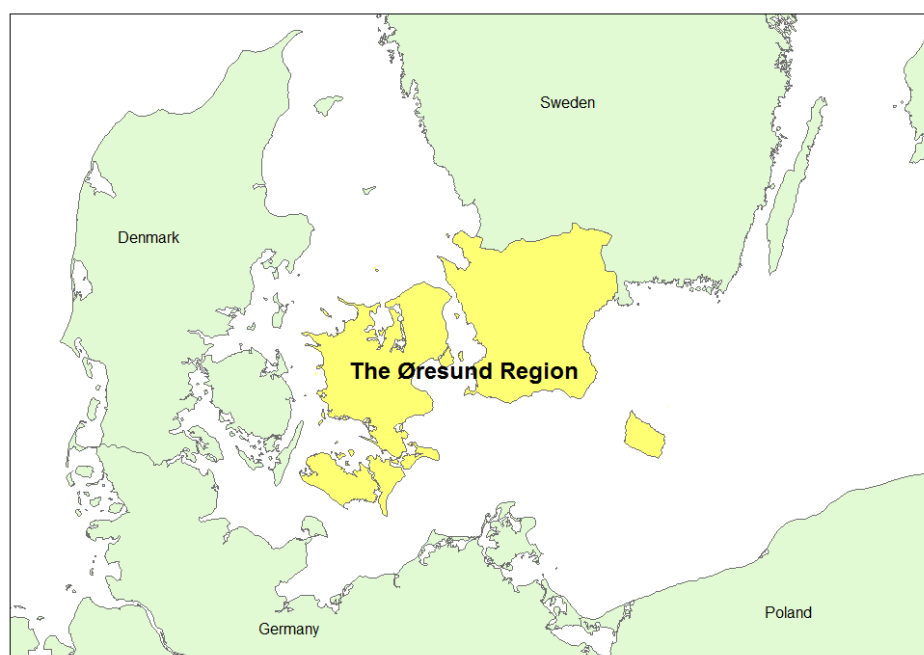
1. Geographic and administrative division of the Öresund Region in the Örestat databank

Geographic delimitation of the Öresund Region

The Örestat databank defines the Öresund Region as an area comprising:

- In Denmark - Region Hovedstaden (Copenhagen Region) and Region Sjælland with municipalities (i.e. all Danish municipalities located east of the Great Belt).
- In Sweden – Skåne Län with municipalities

Location of the Öresund Region



Öresund statistics compiled at 5 geographic levels

In the Örestat databank, the statistics covering the Öresund Region are compiled at 5 different levels: Municipality, province, region, main province and the total Öresund Region. To this is added, a metropolitan area for Malmø and the reference areas that make up parts of Denmark and Sweden located outside the Öresund Region.

Municipality as the smallest geographic unit

The municipality is the smallest geographic unit in the Örestat databank. In most tables, the statistical data are presented at this level. Applying Örestat databank's aggregation tool opens up the possibility of undertaking summation of data at municipal level, to a higher geographic level (province, region, etc.) However, it should be noted that in cases where summation is meaningless (e.g. statistics showing

unemployment rates, price indexes, and the like), undertaking summation is not possible.

Statistics on levels of larger geographic units

In some statistics, it is not possible to obtain statistics at municipal level, due to statistical uncertainty, non-disclosure practice, etc. Here, geographic areas, such as provinces (in Sweden called regional areas) regions and main provinces (in Sweden called provinces) are the smallest geographic building stones.

2. Municipalities in the Öresund Region

Municipalities in the Danish part of the Öresund Region

The Danish part of the Öresund Regions consists of 46 municipalities and one single area (Christiansø) administered directly by the Danish Ministry of Defence and is, consequently, not part of the Danish structure of municipalities. The population of Christiansø reached 90 inhabitants on 1 January 2014 and is amalgamated with the municipality of Bornholm in the Örestat databank.

The present division of Danish municipalities was implemented on the basis of the structural reform of municipalities undertaken as of 1 January 2007. For the Danish part of the Öresund Region, this implied that the former 98 municipalities were reduced to the present number. In those cases, where the Örestat databank presents data prior to 2007, these data will, in the case of Denmark (with one single exception), be converted, so they comply with the Danish division of municipalities from 2007. In one table (Van8), it was, however, necessary to present data prior to 2007 with regard to the Danish municipalities. In consequence of this, appendix 1 provides an overview of these and their relation to the existing structure of Danish municipalities.

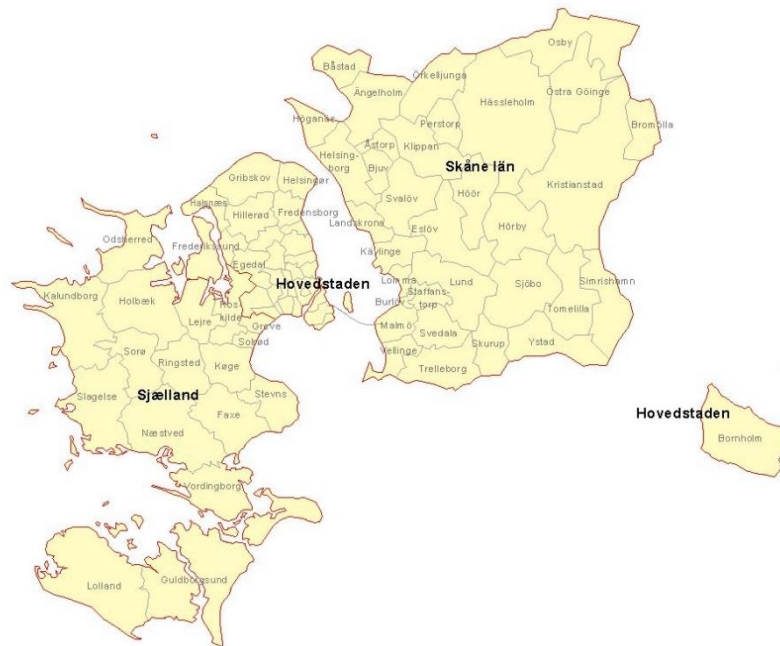
33 Swedish municipalities in the Öresund Region

In the Swedish part of the Öresund Region, there are 33 municipalities which make up Skåne Län (county). This division has been applied since the establishment of the Örestat databank.

3. Municipalities and regions in the Öresund Region

In the following, the Danish and Swedish municipalities in the Öresund Region and their relation to regions/counties are presented.

Regions, counties and municipalities in the Öresund Region



Regions and municipalities in the Copenhagen Region



Overview of regions, counties, municipalities in the Öresund Region

<u>Region</u>	<u>Municipality</u>
1084 Region Hovedstaden.	101 Copenhagen
	147 Frederiksberg
	151 Ballerup
	153 Brøndby
	155 Dragør
	157 Gentofte
	159 Gladsaxe
	161 Glostrup
	163 Herlev
	165 Albertslund
	167 Hvidovre
	169 Høje-Taastrup
	173 Lyngby-Taarbæk
	175 Rødovre
	183 Ishøj
	185 Tårnby
	187 Vallensbæk
	190 Furesø
	201 Allerød
	210 Fredensborg
	217 Helsingør
	219 Hillerød
	223 Hørsholm
230 Rudersdal	
240 Egedal	
250 Frederikssund	
260 Halsnæs	
270 Gribskov	
400 Bornholm	
411 Christiansø (amalgamated with Bornholm)	
1085 Region Sjælland.....	253 Greve
	259 Køge
	265 Roskilde
	269 Solrød
	306 Odsherred
	316 Holbæk
	320 Faxe
	326 Kalundborg
	329 Ringsted
	330 Slagelse
	336 Stevns
	340 Sorø
	350 Lejre
	360 Lolland
	370 Næstved
	376 Guldborgsund
390 Vordingborg	

<u>Region</u>	<u>Municipality</u>
1200 Skåne Län.....	1214 Svalöv
	1230 Staffanstorp
	1231 Burlöv
	1233 Vellinge
	1256 Östra Göinge
	1257 Örkelljunga
	1260 Bjuv
	1261 Kävlinge
	1262 Lomma
	1263 Svedala
	1264 Skurup
	1265 Sjöbo
	1266 Hörby
	1267 Höör
	1270 Tomelilla
	1272 Bromölla
	1273 Osby
	1275 Perstorp
	1276 Klippan
	1277 Åstorp
	1278 Båstad
	1280 Malmö
	1281 Lund
	1282 Landskrona
	1283 Helsingborg
	1284 Höganäs
	1285 Eslöv
	1286 Ystad
	1287 Trelleborg
	1290 Kristianstad
	1291 Simrishamn
	1292 Ängelholm
	1293 Hässleholm

4. Municipalities and provinces in the Öresund Region

Regionparts The Öresund Region comprises a total number of 10 provinces at the level between municipalities and regions – 6 provinces in the Danish part and 4 in the Swedish part. In the following, an overview of provinces (in the Swedish part called regional areas) and their relation to municipalities and regions is presented.

Provinces, regional areas and municipalities in the Öresund Region



Overview of provinces/regional areas in the Öresund Region

<u>Region</u>	<u>Province</u>	<u>Municipality</u>
1084 Region Hovedstaden.	1 Copenhagen City.....	101 Copenhagen
		147 Frederiksberg
		155 Dragør
		185 Tårnby
	2 Copenhagen surrounding area.	151 Ballerup
		153 Brøndby
		157 Gentofte
		159 Gladsaxe
		161 Glostrup
		163 Herlev
		165 Albertslund
		167 Hvidovre
		169 Høje-Taastrup
		183 Ishøj
		173 Lyngby-Taarbæk
		175 Rødovre
		187 Vallensbæk
		3 North Zealand.....
	201 Allerød	
	210 Fredensborg	
	217 Helsingør	
	219 Hillerød	
	223 Hørsholm	
	230 Rudersdal	
	240 Egedal	
	250 Frederikssund	
	260 Halsnæs	
	270 Gribskov	
	4 Bornholm.....	400 Bornholm
		411 Christiansø (amalgamated with Bornholm)

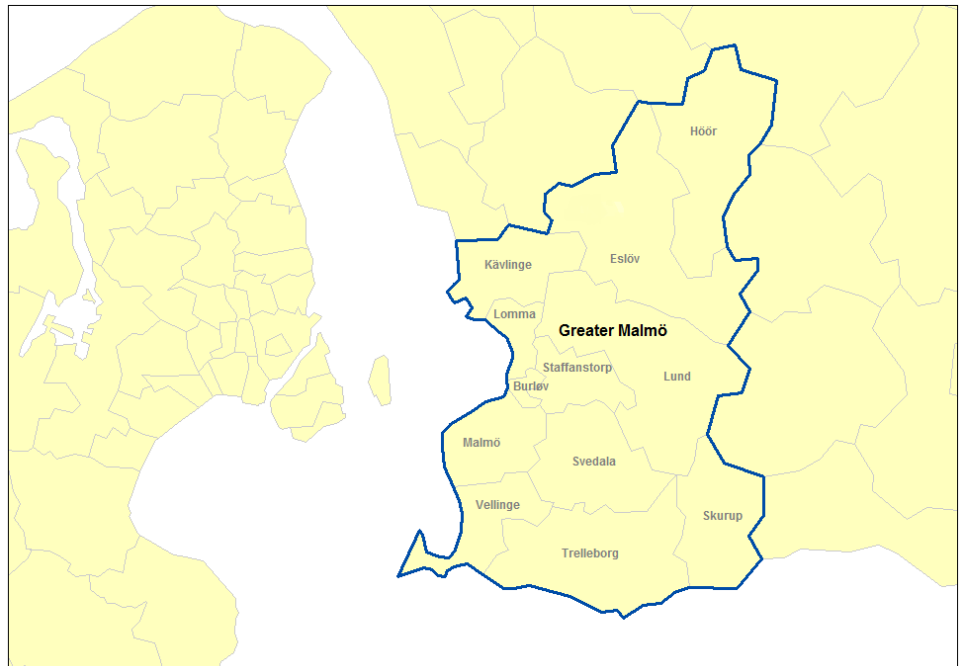
<u>Region</u>	<u>Province</u>	<u>Municipality</u>		
1085 Region Sjælland.....	5 East Zealand.....	253 Greve		
		259 Køge		
		265 Roskilde		
		269 Solrød		
		350 Lejre		
	6 West- and South Zealand.....	306 Odsherred		
		316 Holbæk		
		320 Faxe		
		326 Kalundborg		
		329 Ringsted		
		330 Slagelse		
		336 Stevns		
		340 Sorø		
		360 Lolland		
		370 Næstved		
		376 Guldborgsund		
		390 Vordingborg		
		1200 Skåne Län.....	1190 Skåne SW.....	1230 Staffanstorps
				1231 Burlöv
1233 Vellinge				
1261 Kävlinge				
1262 Lomma				
1263 Svedala				
1267 Höör				
1280 Malmö				
1281 Lund				
1285 Eslöv				
1287 Trelleborg				
1191 Skåne SE.....	1264 Skurup			
	1265 Sjöbo			
	1270 Tomelilla			
	1286 Ystad			
	1291 Simrishamn			
	1192 Skåne NE.....		1256 Östra Göinge	
			1266 Hörby	
1272 Bromölla				
1273 Osby				
1275 Perstorp				
1290 Kristianstad				
1293 Hässleholm				
1194 Skåne NW.....			1214 Svalöv	
			1257 Örkelljunga	
			1260 Bjuv	
	1276 Klippan			
	1277 Åstorp			
	1278 Båstad			
	1282 Landskrona			
	1283 Helsingborg			
	1284 Höganäs			
	1292 Ängelholm			

5. Metropolitan areas

Greater Malmö

In addition to the geographic areas already described, the Örestat databank also applies a special grouping of municipalities in and around Malmö city: Greater Malmö. At present, a corresponding metropolitan area for Copenhagen is unfortunately not defined.

The 12 municipalities comprising Greater Malmö



Overview of the 12 municipalities comprising Greater Malmö

<u>Metropolitan area</u>	<u>Municipality</u>
1296 Greater Malmö	1230 Staffanstorp
	1231 Burlöv
	1233 Vellinge
	1261 Kävlinge
	1262 Lomma
	1263 Svedala
	1264 Skurup
	1267 Höör
	1280 Malmö
	1281 Lund
	1285 Eslöv
	1287 Trelleborg

6 Main provinces and the total Öresund Region

All Danish municipalities in the Region Hovedstaden (code 1084) and Region Sjælland (code 1085) become in aggregated form the Danish part of the Öresund Region (code 97). Similarly, all the Swedish municipalities in Skåne Län (code 1200) are identical with the Swedish part of the Öresund Region (code 1199). The Danish and the Swedish part make up together the total Öresund Region (code 90).

Appendix 1 The relationship between new (2007) and former (1970) municipalities in the Danish part of the Öresund Region

When the new Danish reform of Danish municipalities came into force on 1 January 2007, the former municipalities were amalgamated into larger and fewer units. For the Danish part of the Öresund Region, this implied that the former 98 municipalities were amalgamated into the present number of 46 municipalities. In most cases, the former municipality as a whole was amalgamated with one or several neighbouring municipalities. Only in one single case was one of the former municipalities in the Danish part of the Öresund Region split up, and each part was amalgamated with a new municipality. This was the case for the municipality of Slangerup, which was split up in such a way that 86.3 pct. of the former municipality's population (estimated on 1 January 2006) were transferred to the new municipality of Frederikssund, while the remaining 13.7 pct. were allocated to the municipality of Hillerød.

New and former municipalities on the islands of Sjælland, Lolland-Falster and Møn



N.B.: Delimitation and names of the former Danish municipalities are toned down on the map in relation to the new municipalities.

New and former municipalities in the Copenhagen Region



Overview of the relationship between new and former municipalities in Region Hovedstaden (1084)

<u>New municipality</u>	<u>Old municipality</u>
101 Copenhagen.....	101 Copenhagen
147 Frederiksberg.....	147 Frederiksberg
151 Ballerup.....	151 Ballerup
153 Brøndby.....	153 Brøndby
155 Dragør.....	155 Dragør
157 Gentofte.....	157 Gentofte
159 Gladsaxe.....	159 Gladsaxe
161 Glostrup.....	161 Glostrup
163 Herlev.....	163 Herlev
165 Albertslund.....	165 Albertslund
167 Hvidovre.....	167 Hvidovre
169 Høje-Taastrup.....	169 Høje Taastrup
173 Lyngby-Taarbæk.....	173 Lyngby-Taarbæk
175 Rødovre.....	175 Rødovre
183 Ishøj.....	183 Ishøj
185 Tårnby.....	185 Tårnby
187 Vallensbæk.....	187 Vallensbæk
190 Furesø.....	189 Værløse
	207 Farum
201 Allerød.....	201 Allerød

<u>New municipality</u>	<u>Old municipality</u>
210 Fredensborg.....	208 Fredensborg-Humlebæk
	227 Karlebo
217 Helsingør.....	217 Helsingør
219 Hillerød.....	219 Hillerød
	231 Skævinge
	233 Part of Slangerup
223 Hørsholm.....	223 Hørsholm
230 Rudersdal.....	181 Søllerød
	205 Birkerød
240 Egedal.....	171 Ledøje-Smørum
	235 Stenløse
	237 Ølstykke
250 Frederikssund.....	209 Frederikssund
	225 Jægerspris
	229 Skibby
	233 Part of Slangerup
260 Halsnæs.....	211 Frederiksværk
	221 Hundested
270 Gribskov.....	213 Græsted-Gilleleje
	215 Helsingør
400 Bornholm.....	400 Bornholm
411 Christiansø.....	411 Christiansø

**Overview of the relationship between the new and old municipalities
in Region Sjælland (1085)**

<u>New municipality</u>	<u>Old municipality</u>
253 Greve.....	253 Greve
259 Køge.....	259 Køge
	267 Skovbo
265 Roskilde.....	255 Gundsø
	263 Ramsø
	265 Roskilde
269 Solrød.....	269 Solrød
306 Odsherred.....	305 Dragsholm
	327 Nykøbing-Rørvig
	343 Trundholm
316 Holbæk.....	315 Holbæk
	321 Jernløse
	339 Svinninge
	341 Tornved
	345 Tølløse
320 Faxe.....	313 Haslev
	351 Fakse
	385 Rønnede

<u>New municipality</u>	<u>Old municipality</u>
326 Kalundborg.....	301 Bjergsted
	309 Gørlev
	317 Hvidebæk
	319 Høng
	323 Kalundborg
329 Ringsted.....	329 Ringsted
330 Slagelse.....	311 Hashøj
	325 Korsør
	331 Skælskør
	333 Slagelse
336 Stevns.....	271 Vallø
	389 Stevns
340 Sorø.....	303 Dianalund
	335 Sorø
	337 Stenlille
350 Lejre.....	251 Bramsnæs
	257 Hvalsø
	261 Lejre
360 Lolland.....	355 Holeby
	359 Højreby
	363 Maribo
	367 Nakskov
	379 Ravnsborg
	381 Rudbjerg
	383 Rødby
370 Næstved.....	307 Fuglebjerg
	353 Fladså
	357 Holmegaard
	373 Næstved
	393 Suså
376 Guldborgsund.....	369 Nykøbing F.
	371 Nysted
	375 Nørre Alslev
	387 Sakskøbing
	391 Stubbekøbing
	395 Sydfalster
390 Vordingborg.....	361 Langebæk
	365 Møn
	377 Præstø
	397 Vordingborg